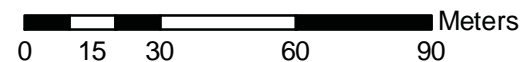


SCENIC ACRES OFF LEASH AREA (SCE-001, SCE-002)














THE CITY OF
CALGARY
INFRASTRUCTURE &
INFORMATION SERVICES

THIS MAP WAS PRODUCED BY:
CITY OF CALGARY PARKS
COPYRIGHT 2010 The City of Calgary
ALL RIGHTS RESERVED. NO PART OF THIS MAP MAY BE REPRODUCED IN ANY FORM
OR BY ANY MEANS WITHOUT THE WRITTEN CONSENT OF THE CITY OF CALGARY
AND APPROPRIATE LICENCE AGREEMENT. THE CITY OF CALGARY PROVIDES THIS
INFORMATION IN GOOD FAITH, BUT PROVIDES NO WARRANTY NOR ACCEPTS ANY
LIABILITY ARISING FROM INCORRECT, INCOMPLETE OR MISLEADING INFORMATION
OR ITS IMPROPER USE. INFORMATION IS MAINTAINED ON A REGULAR BASIS.
November 1, 2010
2010-147-OLA.mxd



Legend

- | | | | |
|---|----------------------|---|-----------------|
|  | Dog Off Leash Sign |  | Parking Lot |
|  | No Dogs Sign |  | Pathway |
|  | Garbage Bins |  | Off Leash Areas |
|  | Chain Link Fence |  | Golf Course |
|  | Post and Cable Fence |  | Playground |
| | |  | Playfields |